

Orell Füssli Kartographie AG

Giuliano Beccarelli

Dietzingerstrasse 3, CH-8036 Zürich, +41 44 454 22 22, www.orellkarto.ch, info@orellkarto.ch

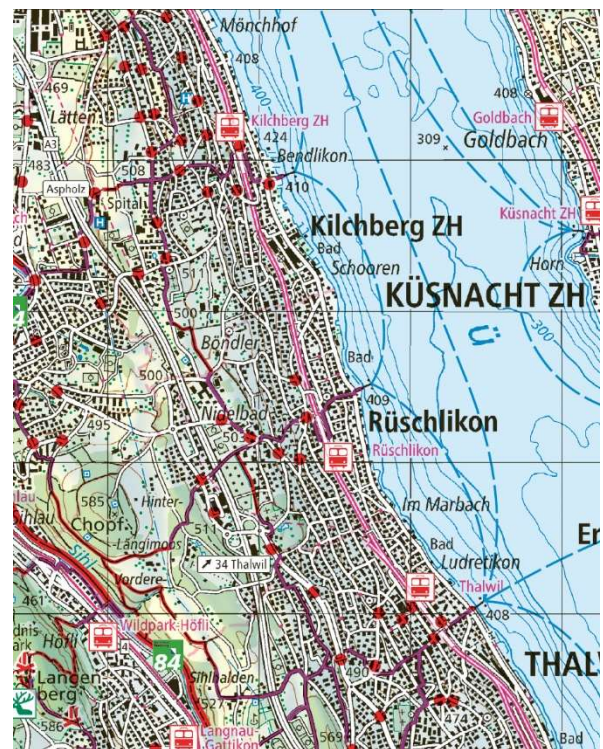
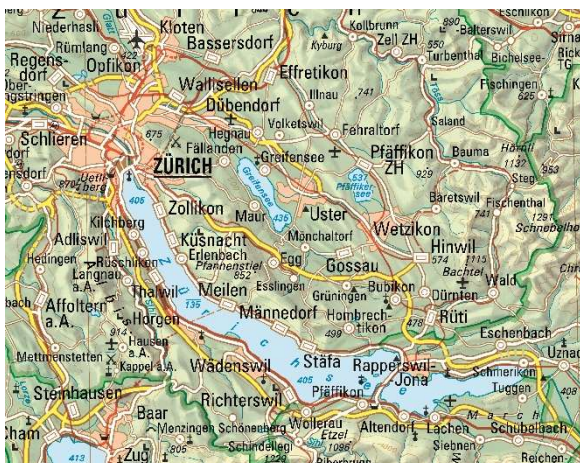
More than 500 years of company history. In 1519, the Zurich City Council commissioned Christoph Froschauer for printing jobs. Orell Füssli began manufacturing maps in 1924 when acquired the company Kartographia Winterthur. From then on important map works such as the Schweizerischer Mittelschulatlant, and later the follow-up work, Schweizer Weltatlant were produced and printed in-house. In 1992 the Orell Füssli cartography division became largely independent through a management buyout. The company positioned itself as a prominent publisher in the fields of hiking, tourism, city plans and other special services.

Services and Products

Orell Füssli Kartographie AG offers planning, consultation, and development of all cartographic products, from the concept stage, through to designing and editing of the basics, right up to the modelling of your data according to cartographic principles and corresponding graphics. Own publications include different products like city maps and atlases, school maps, holiday maps and hiking maps. We offer also special services in cartographic pre-press, check your map products using colour management system, create reliable authoritative digital proofs and generate your CTP print data.

Schulkarte der Schweiz

The 1:500,000 official school map of Switzerland has been published regularly since the 1930s. The map is available in German, Italian and French and is printed using eight spot colours with a CMYK title page.



Wanderkarte Kanton Zürich

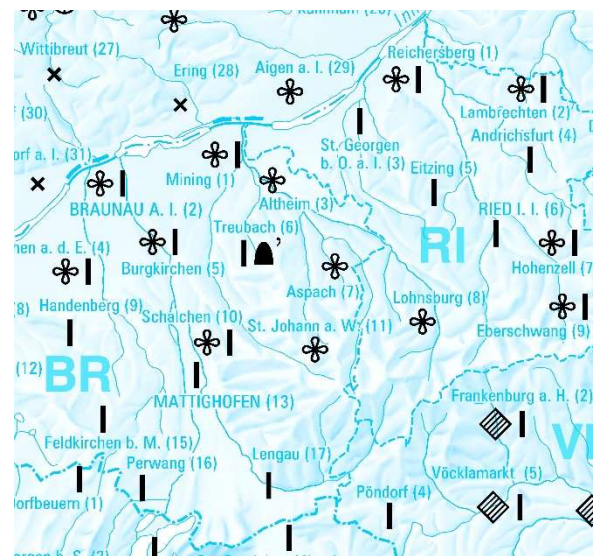
In collaboration with the "Zürcher Wanderwege" association (Zurich Hiking Trails), the new 1:50,000 scale hiking map was produced to mark their 90th anniversary. The whole canton of Zurich shown on a single map including signalled hiking and mountain trails, railway and boat lines, places of interest and the Hiking in Switzerland routes (SwitzerlandMobility) such as the "Zürcher Weinland Weg", the "Hüttchopfweg" and the "Küssnachter Tobelweg". In addition, almost 600 fireplaces are marked.

Sprachatlas Oberösterreich

The Language Atlas of Upper Austria (SAO) is the centrepiece of the Upper Austrian Linguistic Research Department. It documents the dialects of Upper Austria and its direct neighbouring areas. The SAO presents the - linguistically geographically varying - linguistic forms in 223 places in and around Upper Austria in form of maps and accompanying explanations. In the years from 1988 onwards, the dialect survey of the province of

Upper Austria yielded a total of 170 place records in Upper Austria and in the neighbouring areas of Lower and Upper Bavaria, Salzburg, Styria, Lower Austria and Southern Bohemia, plus villages in Romania (Transylvania) and Ukraine (Carpatho-Ukraine) settled from Upper Austria. This results in a network of 223 places whose dialects are presented in the Language Atlas of Upper Austria.

- | Keks *għeḳs, ƙħeḳβ, ƙχeḳβ*
- ! Keksl *ƙħeḳβ!*
- ! Keksei (GM 10) *ƙχeḳβaj*
- ! Gutel *gʊnt!*
- ! Gutsel *gʊnds!*
- ⊖ Zelten (NB 12) *ds̄õn, ds̄õlʔ*
- ⊖ Zeltl *tβeid!, tβõid!, tβõd!, dʂeit!*
- ⊖ Zeltei (NB 7) *tβȭedaj*
- ⊖ Bacht *bâxd, baxd*
- ⊖ Zuckerbacht (B 1) *tʂukʊbaxt*
- ⊖ Bacherei (FR 1) *bɔχv'rae*
- ⊖ Bäckerei *bɛkv'räj; bɛkv'Rɛɛ (L 2)*
- ⊖ Leckerl *lɛkn!*
- ⊖ Platzerl *blatβnl, blādsnl*
- ⊖ Plätzl, -erl *blɛtβl, blɛtβnl*



Der Jura Weg - L'Échappée Jurassienne

The hiking guide "L'Échappée Jurassienne" describes a hike that starts in Dole, France, then runs for 350 km in the Jura Mountains and ends in Nyon on Lake Geneva in Switzerland. The last three stages of this hike will make you discover Switzerland as you have never seen it before. From La Cure, you will climb to the top of "La Dôle" (1677 m) and admire one of the most beautiful panoramas over Lake Geneva to Mont Blanc. You will then reach the village of St-Cergue for a well-deserved rest in one of the accommodations provided. The next day, you will discover the "Toblerone Trail" on a remarkable stage in the forest that will lead you to the lake. From there, the trail leads to the magnificent "Château de Prangins" (Swiss National Museum).

